







# Bid No. 97-17

Project Site Location

## Legend

-  Bid No. 97-17 Visit Location
-  Chlorine Room Area
-  Dr
-  El Paso
-  Route
-  UVO

W Paisano Dr

 Bid No. 97-17 Visit Location  
Continue straight to stay on W Paisano Dr

the traffic circle, take the 1st exit onto TX-1966 Spur  
right onto W Paisano Dr

 Take exit 18A toward Schuster Ave

Merge onto I-10 W

Head northeast on Hawkins

Turn right onto Gateway Blvd

Google Earth

© 2017 NEGI  
© 2017 Google  
Image © 2017 DigitalGlobe













3 mi



**A** 1154 Hawkins Blvd  
El Paso, TX 79925

**B**

Suggested routes

I-10 W	11.2 miles, 17 min
  <b>59</b>   <b>205</b> 	1 h 47 min
every 15 min	14.2 miles,
  <b>50</b>   <b>59</b>   <b>205</b> 	2 h 1 min
every 20 min	14.5 miles,

**A** 1154 Hawkins Blvd

1. Head **northeast** on **Hawkins Blvd**  
495 ft
2. Make a **U-turn**  
0.2 mi
3. Turn **right** onto **Gateway Blvd W**  
0.7 mi



0.2 mi

5. Merge onto **I-10 W**

7.4 mi

6. Take exit **18A** toward **Schuster Ave**

0.2 mi

7. Merge onto **Sun Bowl Dr**

213 ft

8. Sharp **right** onto **W Schuster Ave**

0.2 mi

9. At the traffic circle, take the **1st** exit onto **TX-1966 Spur**

0.3 mi

10. Turn **right** onto **W Paisano Dr**

1.8 mi

11. Turn **left** toward **W Paisano Dr**

95 ft

12. Turn **left** onto **W Paisano Dr**

0.1 mi

13. Continue straight to stay on **W Paisano Dr**

95 ft

**B**