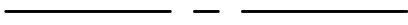
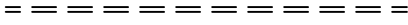



PROPERTY LINE AND RIGHT OF WAY LINE 

CENTER LINE 

EASEMENT LINE 

EXISTING CURB AND GUTTER 

PROPOSED CURB AND GUTTER 

CHAIN LINK FENCE 


BARBED WIRE FENCE 

EXISTING BURIED TELEPHONE 

EXISTING BURIED ELECTRICAL 

EXISTING BURIED GAS MAIN 

EXISTING STORM DRAIN 

EXISTING TV CABLE 

OVERHEAD TELEPHONE 

OVERHEAD ELECTRIC 

MATCH LINE 

RAILROAD 

SLOPE 

NATURAL GROUND 

ROCK/GRAVEL 

CONCRETE 

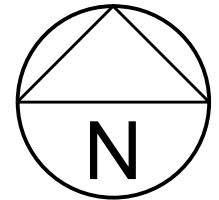
HMAC 

SOIL BORING LOCATION/BORING No. 

CATHODIC PROTECTION TEST STATION 

BENCHMARK 

NORTH ARROW WITH SCALE (1" DIAMETER)



SCALE: 1" = 100'

STANDARD  
DETAIL

DATE: 5/1994  
REV: 3/27/2007

UTILITY SYMBOLOGY - 1

N.T.S.



DETAIL No.  
131